

MAP NOT TO SCALE

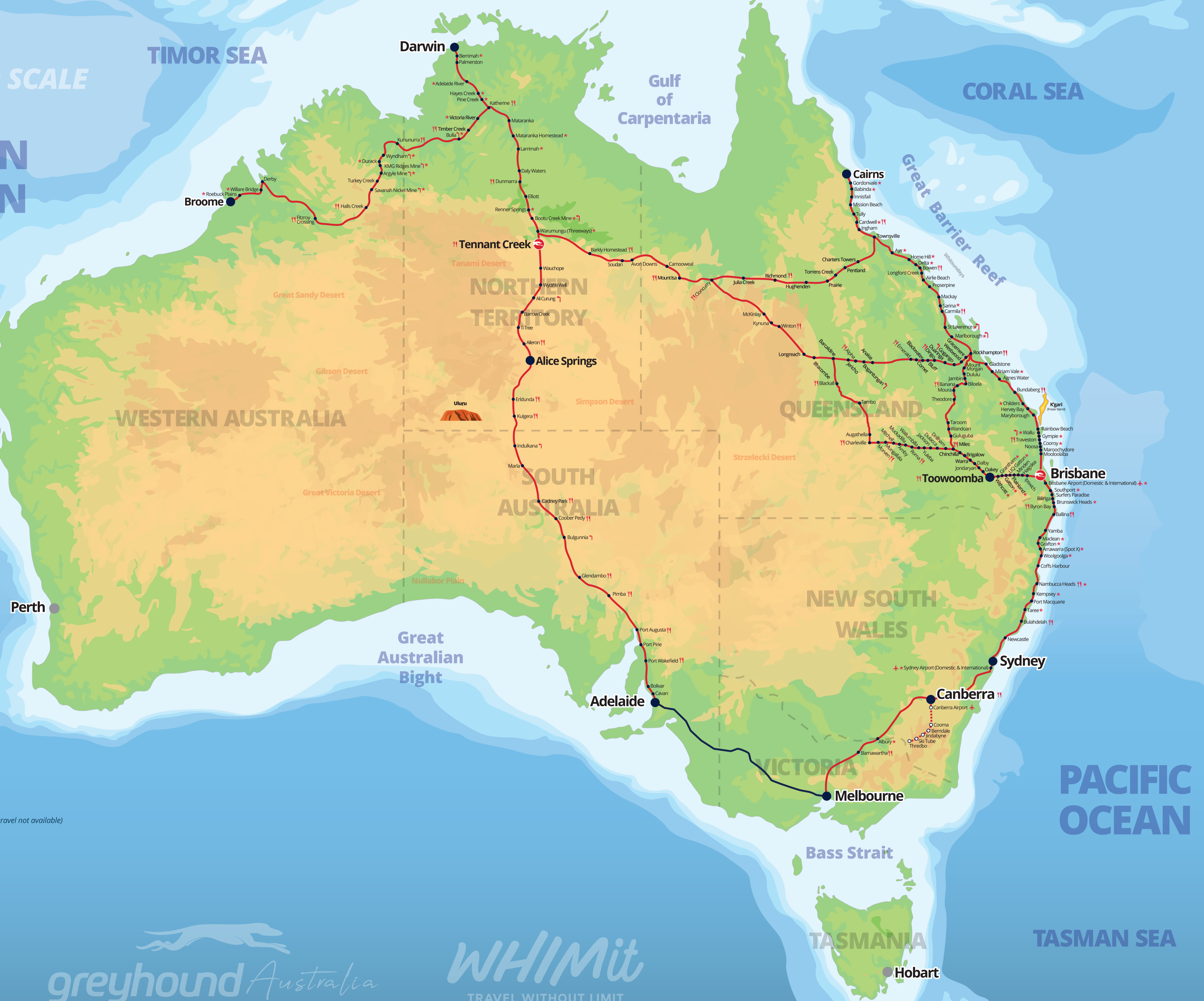
INDIAN OCEAN











TIMOR SEA

Gulf of Carpentaria

CORAL SEA

Great Barrier Reef



-  Greyhound Travel Centre
-  Greyhound Australia Route
-  Seasonal Route
-  Third Party Route (Whimit pass travel not available)
-  Unconnected State Capital
-  State Border
-  On Request
-  Meal Break
-  Stop Located at Turn Off
-  Airport

  
 greyhound Australia

**WHIMIT**  
 TRAVEL WITHOUT LIMIT

PACIFIC OCEAN

TASMAN SEA

Bass Strait

TASMANIA

Hobart

Brisbane

Sydney

Canberra

Melbourne

Adelaide

Toowoomba

Alice Springs

Tennant Creek

Darwin

Broome

Perth